



# ROADTRIP

• UNSEEN •

*New Series*



25 ROUTES FOR ROAD TRIPS IN THAILAND



The Tourism Authority of Thailand (TAT) has provided the information of unseen tourist attractions and routes for road trips in Thailand in accordance with the public health safety measures and the standard of Amazing Thailand Safety & Health Administration (SHA) to support various needs and lifestyles of tourists who travel by car.

The TAT has selected 25 routes for road trips in Thailand, inclusive of 25 special attractions of Thailand's 'Unseen New Series', for travelers to explore new experiences across all the regions. We also added travel advice to ensure you have the safest trip during the new normal.

We sincerely hope that this guidebook will contribute to your custom travel plan to many wonderful and valuable places in Thailand and allow you to truly experience the local way of life along the roads.

ROADTRIP  
 • UNSEEN •  
 New Series

25

ROUTES  
 FOR ROAD TRIPS  
 IN THAILAND



**NORTHERN**

- R01 Chiang Mai-Mae Hong Son
- R02 Chiang Mai-Chiang Rai
- R03 Tak
- R04 Phayao
- R05 Phitsanulok-Phetchabun

**NORTHEASTERN**

- R06 Ubon Ratchathani
- R07 Loei
- R08 Nong Khai
- R09 Udon Thani
- R10 Roi Et-Mukdahan
- R11 Buriram-Surin-Srisaket

**CENTRAL**

- R12 Uthai Thani
- R13 Saraburi
- R14 Nakhon Ratchasima-Nakhon Nayok
- R15 Chai Nat

**EASTERN**

- R16 Chanthaburi-Trat
- R17 Chonburi-Rayong

**WESTERN**

- R18 Kanchanaburi
- R19 Ratchaburi
- R20 Phetchaburi-Prachuap Khiri Khan

**SOUTHERN**

- R21 Chumphon-Ranong
- R22 Krabi-Phuket-Phangnga
- R23 Satun
- R24 Nakhon Si Thammarat-Phatthalung-Songkhla
- R25 Pattani-Narathiwat-Yala

ROAD TRIP



# UNSEEN

THAILAND

New Series



# 25

## ATTRACTIONS



- Mae La Na Cave
- Wat Luang Khun Win  
Chiang Mai-Chiang Rai
- Mon Mok Tawan  
Tak
- Wat Nantaram  
Phayao
- Khao Long Reua Tah Muen  
Phitsanulok-Phetchabun
- Phu Phra Hill,  
Ban Mak Khaeng  
Loei
- Roi Et Tower  
Roi Et
- King Naga of Three Worlds  
Mukdahan
- Elephant World  
Surin
- Wat Tham Krabok  
Saraburi
- The Underground City  
and The Floating City  
Nakhon Ratchasima
- Wat Pa Sak, Chai Nat  
Chai Nat
- Khao Bo Toei Viewpoint  
Chanthaburi
- Khao Rakam  
Buddhist Monastery  
Trat
- Rayong Botanical Garden  
Rayong
- Nong Nooch  
Tropical Garden  
Chonburi
- Phra That Bo Ong Pagoda  
Kanchanaburi
- Khao Talu Miti  
Ratchaburi
- Khao Nang Phanthurat  
Forest Park  
Phetchaburi
- Heaven's Gate  
of Chumphon  
Chumphon
- Khlong Rood  
Krabi
- Koh Pha  
Phangnga
- Kong Hin Khaw  
Satun
- Koh Mak  
Phatthalung
- Jelapi Island  
Pattani



# 25 ROUTES FOR ROAD TRIPS IN THAILAND



## **R01 Mae Hong Son-Chiang Mai**

The Mae Hong Son-Chiang Mai Loop and Sea of Mist

## **R02 Chiang Mai-Chiang Rai**

The Route of Dharma and Nature

## **R03 Tak**

The City of Waterfalls and Cultural Heritage

## **R04 Phayao**

Lake, Thick Mist, and 180-Degree View on Phu Lanka

## **R05 Phitsanulok-Phetchabun**

Buddha Images in Song Kwae and Sea of Mist in Phetchabun

## **R06 Ubon Ratchathani**

Wondrous Natural Land

## **R07 Loei**

Let's Go to Loei

## **R08 Nong Khai**

Wander on Hills with the View of the Mekong in Nong Khai

## **R09 Udon Thani**

Charming City in the Center of the Mekong Basin

## **R10 Roi Et-Mukdahan**

The Path of Faith and Spectacular Cultures

## **R11 Buriram-Surin-Si Sa Ket**

Road-a-Palooza to Southern Isan!

## **R12 Uthai Thani**

Roam in Uthai Thani and Step Back in Time to the Ancient Forest

## **R13 Saraburi**

Take Your Precious Time in Saraburi

## **R14 Nakhon Ratchasima-Nakhon Nayok**

Wander through the Embrace of the Mountains

## **R15 Chai Nat**

Get Blessed in the Ancient City

## **R16 Chanthaburi-Trat**

Feel the Sea Breeze in Chantaburi and Trat

## **R17 Chonburi-Rayong**

Leave the City of Angels and Head to the City of Sea

## **R18 Kanchanaburi**

Drive around Kanchanaburi and Traverse from Khwae Noi to Khwae Yai

## **R19 Ratchaburi**

Embrace Nature in the City of Art – Ratchaburi

## **R20 Phetchaburi-Prachuap Khiri Khan**

View the Mountains and Drive Straight to Prachuap

## **R21 Chumphon-Ranong**

The Joyous Road Trip from the Gulf of Thailand to the Andaman Sea

## **R22 Krabi-Phuket-Phang Nga**

The Adventure-Packed Trip at the Andaman Sea

## **R23 Satun**

Get Started to Satun!

## **R24 Nakhon Si Thammarat-Phatthalung-SongKhla**

Ai Khai, Caves and Beautiful Bay

## **R25 Pattani-Narathiwat-Yala**

Cultural Charm of the Three Southernmost Provinces

# ROUTE 1

Chiang Mai-Mae Hong Son

## The Mae Hong Son - Chiang Mai Loop and Sea of Mist

The best time to visit: October-February

A circular route of Chiang Mai - Mae Hong Son will show you the beauty of nature along the way. Conquer all the challenging turns and pass the popular must-see spots of northern Thailand. Touch the mist at the top of Chiang Mai's mountain and enjoy the view of mist floating above Mae Hong Son's river.





สแกนเพื่อดูเส้นทางขับรถท่องเที่ยว  
Scan for Route Map

## Route 1 | Chiang Mai-Mae Hong Son Attraction-Restaurant

- |   |   |
|---|---|
| 1 Tai Tun Baan Restaurant                 | 21 Phu Klon Country Club Health Mud Spa   |
| 2 Wat Phra That Doi Suthep                | 22 Lee Wine Rak Thai                      |
| 3 Elely Café                              | 23 Ban Rak Thai                           |
| 4 Merkus Pine Forest Park                 | 24 Pang Oung                              |
| 5 Baan Auy Homestay, Mae Taman            | 25 Pa Khon Toa-Pu-Un, Sai Yud Market      |
| 6 Pong Dueat Hot Spring                   | 26 Baan Song Thai Restaurant              |
| 7 Huai Nam Dang National Park             | 27 Wat Phra That Doi Kong Mu              |
| 8 Tha Pai Hot Spring                      | 28 Kai Mook Restaurant                    |
| 9 Tha Pai Memorial Bridge                 | 29 Ban Pa Bong Piang Rice Terraces        |
| 10 Kong Lan (Pai Canyon)                  | 30 Doi Inthanon National Park             |
| 11 Om Garden Café                         | 31 Larb Pla Chom Thong, Mae Jinda Kitchen |
| 12 Monko                                  | 32 Coffee Ngeggee                         |
| 13 Yun Lai Viewpoint                      | 33 Pha Chor                               |
| 14 Mitrphap Pai Restaurant                | 34 Din Café                               |
| 15 Nam Lod Cave                           | 35 Chiang Mai Zoo                         |
| 16 Mae La Na Cave                         | 36 Ang Kaew Reservoir                     |
| 17 Ban Jabo                               | 37 Ajarn Saiyud and Doctor Sai's Kitchen  |
| 18 Pang Mapha Viewpoint, Ban Luk Khao Lam | 38 Tha Phae Gate                          |
| 19 Pla Cave                               |   |
| 20 Su Tong Pae Bridge                     |   |



Route 1 | Chiang Mai-Mae Hong Son

## Mae La Na Cave

*Pang Mapha District, Mae Hong Son Province*

Mae La Na Cave is Asia's longest cave, where the Mae Lana stream flows 12 km through the cave. Inside, there are halls with natural beauty—the seven-colored stone curtain, stone pillars, pearl cave, and the eyeless fish's habitat. From winter to summer, Mae Lana Cave should be visited because floods come in the latter half of the year, making it impossible to enter the cave. It is a great adventure destination for professional cavers because it has difficult trekking trails; some area require swimming to the next point.







# ROUTE 2

Chiang Mai-Chiang Rai

## The Route of Dharma and Nature

The best time to visit: October-February

A route that will let you enjoy nature on mountaintops with the view of overlapping mountains shrouded in the white sea of mist. Get to know the lifestyles of native people and taste the original northern Thai food. Pay respect to Buddha images at the significant Buddhist temples of Lanna, fill your lungs with fresh air, and make merit until satisfied.



จุดชมวิว  
สามเหลี่ยมทองคำ  
Golden Triangle  
Viewpoint

อุทยานแห่งชาติภูลังกา  
Phu Chi Fa  
National Park



สแกนเพื่อดูเส้นทางขับรถท่องเที่ยว  
Scan for Route Map

## Route 2 | Chiang Mai-Chiang Rai Attraction-Restaurant

- |   |  |
|---|--|
| 1 Wat Phra That Doi Kham  | 20 Ban Pha Hee   |
| 2 <b>Wat Luang Khun Win</b>  | 21 Ban Pha Mhee Viewpoint                                |
| 3 Euang Kham Sai Restaurant   | 22 Suan Khun Pu Life Museum                              |
| 4 Mae Kuang Udom Thara Dam  | 23 Tham Luang-Khun Nam Nang Non National Park            |
| 5 Atlantis Valley   | 24 Chan Ka Pak Restaurant                                |
| 6 Mae Kampong Village   | 25 Mae Sai Market  |
| 7 Mae Kampong Coffee House  | 26 Golden Triangle Viewpoint                             |
| 8 Mae Kachan Hot Spring   | 27 Phu Chi Fa National Park                              |
| 9 Hug Cactus Farm & Café  | 28 Doi Pha Tang  |
| 10 The BC2  | 29 Baan Dam Museum                                       |
| 11 Doi Chang Viewpoint  | 30 Lu Lum Restaurant                                     |
| 12 Wat Rong Khun  | 31 Melt in Your Mouth                                    |
| 13 Wat Rong Suea Ten  | 32 Nang Lae Nai Waterfall and Rice Terraces, Ban Li Khai |
| 14 Wat Huay Pla Kang  | 33 Kha Mu Chiang Dao                                     |
| 15 Chivit Thamma Da Coffee House, Bistro & Bar  | 34 Wat Tham Chiang Dao                                   |
| 16 Choui Fong Tea Plantation  | 35 Ban Yang Pu Toh Onsen                                 |
| 17 Wat Phrathat Doi Tung  | 36 Wat Den Salee Sri Mueang Gan                          |
| 18 Mae Fah Luang Arboretum, Doi Chang Mub   | 37 Nature Talk   |
| 19 Phu Pha Hee Coffee   | 38 Wat Chedi Luang                                       |





Route 2 | Chiang Mai-Chiang Rai

## Wat Luang Khun Win

*Mae Wang District, Chiang Mai Province*

An old temple amid the serenity of a deep forest, featuring its beautiful wooden building against the background of the lush green forest. Here, there are both a standing Buddha image and a reclining one, the Naga staircase, and the pagoda containing the Buddha's hair relics.





# ROUTE 3

Tak

## The City of Waterfalls and Cultural Heritage

The best time to visit: October-December

A small city filled with cultural heritages and breathtaking natural world that you should visit at least once. Enjoy the majestic Thi Lo Su Waterfall and other falls where you can listen to the rushing water. We recommend that you try all the restaurants to experience the diverse dishes from various cultures.



Route 3 | Tak

# Attraction-Restaurant

- 1 Kwang Tung Garden Restaurant
- 2 Thararak Waterfall
- 3 Blue Cave
- 4 Chao Langsuan Restaurant
- 5 Rocha Café
- 6 Pa Wai Waterfall
- 7 Mon Mok Ta Wan
- 8 The New Doi Muser Market
- 9 King Taksin the Great Memorial Shrine
- 10 Rattanakosin Bicentennial Bridge
- 11 Trok Ban Chin (Ban Chin Alley)
- 12 Tieng Na Coffee and Bakery Farm
- 13 The First Clay Pot-Baked Roti Restaurant in Mae Sot
- 14 Wat Thai Wattanaram
- 15 Rim Moei Market
- 16 Maekasa Hot Spring
- 17 Wat Phrathat Doi Hin Kio
- 18 Chormuang Café & Restaurant



**A nature tourism route in Umphang District**

- 19 Thilocho Waterfall
- 20 Thi Lo Su Waterfall
- 21 Pe To Lo Su Waterfall
- 22 Doi Ma Muang Sam Muen
- 23 Doi Hua Mot



สแกนเพื่อดูเส้นทางท่องเที่ยว  
Scan for Route Map





Route 3 | Tak

## Mon Mok Tawan

*Phop Phra District, Tak Province*

It is the new spot to view the sunrise and sunset in Phop Phra District with a 360° view of the sea of mist and mountains. As it boasts cold weather all-year-round, it is an important location for cold weather plants and flower cultivation.



# ROUTE 4

Phayao

## Lake, Thick Mist, and 180-Degree View on Phu Langka

The best time to visit: October-February

Drive northwards to relish the beauty of nature. Admire the views along two sides of the road. Free your mind at the Phayao's lake of life and culture. Watch the last light of the day while sailing to worship the temple in the middle of the lake. Then, drive up the mountain to embrace the thick mist on Phu Langka.



สแกนเพื่อดูเส้นทางขับรถท่องเที่ยว  
Scan for Route Map

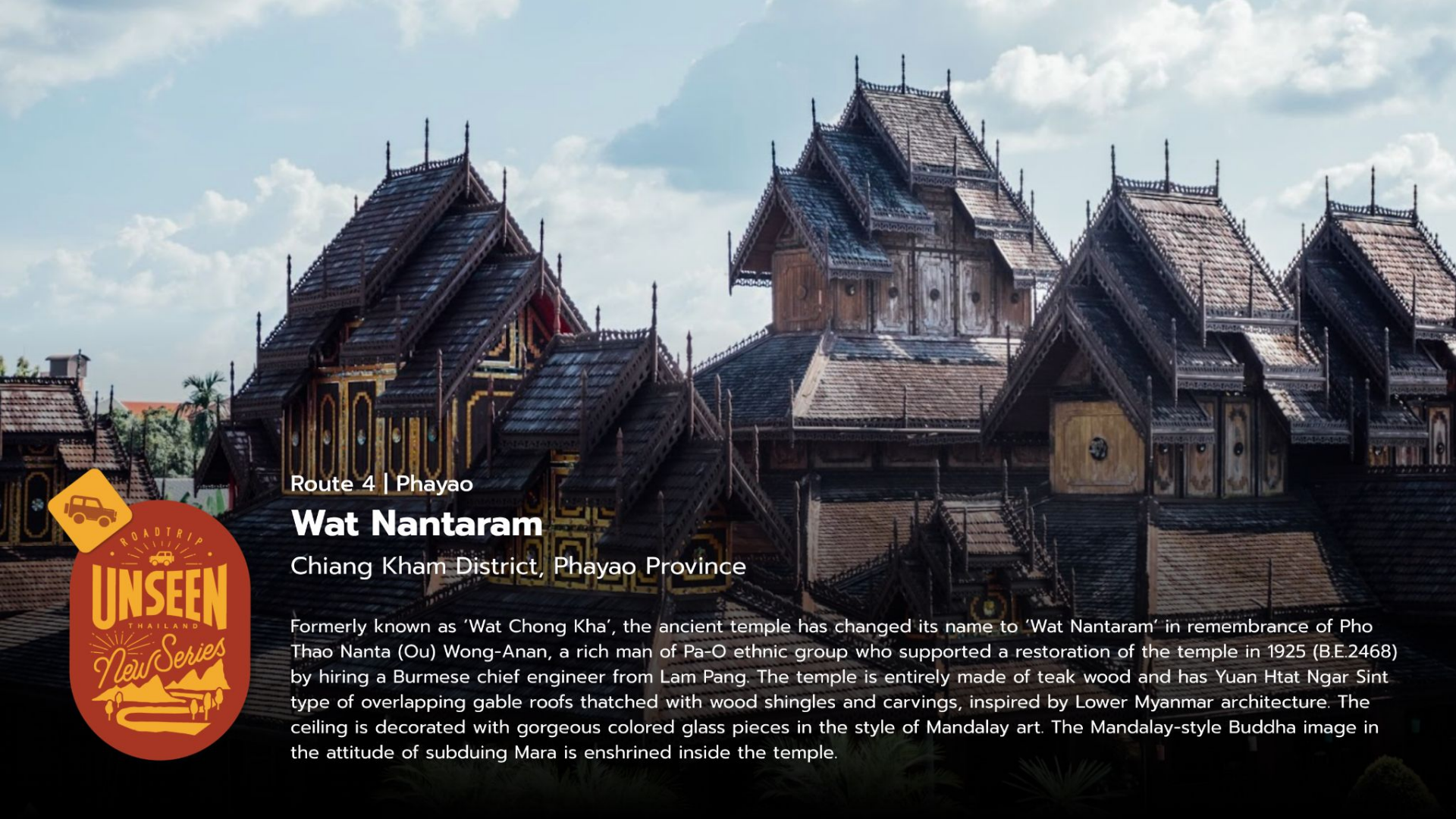
## Route 4 | Phayao

# Attraction-Restaurant

- |                                 |                               |
|---------------------------------|-------------------------------|
| 1 Mae Puem National Park        | 11 Khao Soi Saeng Phian       |
| 2 Huenpatima Art Gallery        | 12 AR(T)CADE                  |
| 3 Ban Ton Tao                   | 13 Mr. Handsome               |
| 4 Pho Khun Ngam Mueang Monument | 14 The Moon 1971              |
| 5 Kwan Phayao                   | 15 Phu Langka Ban Suan Resort |
| 6 Wat Tilok Aram                | 16 Phu Langka                 |
| 7 Thuai Ka Kai and View LOVER   | 17 Magic Mountain             |
| 8 Well No.12                    | 18 Phu An Ma                  |
| 9 Phayao Coffee Roaster         | 19 Wat Phrathat Sob Waen      |
| 10 Wat Si Khom Kham             | 20 Wat Nantaram               |







Route 4 | Phayao

## Wat Nantaram

Chiang Kham District, Phayao Province

Formerly known as 'Wat Chong Kha', the ancient temple has changed its name to 'Wat Nantaram' in remembrance of Pho Thao Nanta (Ou) Wong-Anan, a rich man of Pa-O ethnic group who supported a restoration of the temple in 1925 (B.E.2468) by hiring a Burmese chief engineer from Lam Pang. The temple is entirely made of teak wood and has Yuan Htat Ngar Sint type of overlapping gable roofs thatched with wood shingles and carvings, inspired by Lower Myanmar architecture. The ceiling is decorated with gorgeous colored glass pieces in the style of Mandalay art. The Mandalay-style Buddha image in the attitude of subduing Mara is enshrined inside the temple.





# ROUTE 5

Phitsanulok-Phetchabun

## Buddha Images in Song Kwae and Sea of Mist in Phetchabun

The best time to visit: October-February

Begin your trip at the historical city of Phitsanulok, also known as Song Kwae, and pay respect to the remains of ancient sites. Admire the sanctity of Phra Phuttha Chinnarat, the city's venerated Buddha image and an invaluable cultural treasure. Then, travel to Khao Kho, Phetchabun Province, to pay homage to Wat Phrathat Pha Sorn Kaew and enjoy the panoramic view and the sea of mist from Phu Thap Buek.



สถานที่ดูเส้นทางมีจุดต่อฟรี  
Scan for Route Map

## Route 5 | Phitsanulok-Phetchabun

# Attraction-Restaurant

- |   |  |
|---|--|
| 1 Khun Thong Pian Pad Thai Wang<br>Thong Restaurant   | 21 Hydrangea Café, Khaokho             |
| 2 Mae At Thai Traditional Style Donut   | 22 Jolly Café                          |
| 3 Tubtim Krob 3 Noom  | 23 Wat Phrathat Pha Sorn Kaew          |
| 4 Ice Cream Charoenphon   | 24 Pino Latte Restaurant & Café        |
| 5 Charoenphon Market  | 25 Kanom Jeen Na Wang, Lom Kao         |
| 6 Wat Ratchaburana  | 26 Phu Thap Buek                       |
| 7 Wat Nang Phaya  | 27 Military School                     |
| 8 Wat Phra Si Rattana Mahathat<br>Woramahawihan   | 28 Rom Klao-Pharadon Waterfall         |
| 10 Chan Palace and King Naresuan<br>the Great Shrine  | 29 Lan Hin Pum                         |
| 11 Rainbow Rice Noodle Roll   | 30 Pha Choo Thong                      |
| 12 The Vetala   | 31 Lan Hin Taek                        |
| 13 Ban Mung   | 32 Krua Tan Khun                       |
| 14 Camp Mabajaidee  | 33 Yang-Na Café                        |
| 15 <b>Khao Long Reua Tah Muen</b>  | 34 Khao Pok Loan                       |
| 16 Sarapun Coffee,<br>Wanathara Resort  | 35 Chat Trakan Waterfall National Park |
| 17 Kaeng Sopha Waterfall  | 36 Khwae Noi Bamrung Daen Dam          |
| 18 Rope Bridge  | 37 Qi Sun Li                           |
| 19 Field of Wind Turbines, Khao Kho   | 38 Finally Coffee co                   |
| 20 Sea of Mist Viewpoint, Wat Kong<br>Niam  | 39 Amornrat Giant Water Lilies Pond    |
|   | 40 Ja Thawee Folk Museum               |





Route 5 | Phitsanulok-Phetchabun

## Khao Long Reua Tah Muen

*Noen Maprang District, Phitsanulok Province*

Prepare your body since you need physical and mental strength to climb this mountain. This is a great destination for adventurous tourists. You can continue to the connected Khao No Raad hiking route to see breathtaking views on the way to the peak of the mountain. If you are lucky, you can see a sea of mist.





# ROUTE 6

Ubun Ratchathani

## Wondrous Natural Land

The best time to visit: July-October

Visit Ubun Ratchathani where a wondrous land created by nature called 'Sam Phan Bok' is located. It is a noteworthy province in northeastern Thailand with amazing local food, several attractions along the Mekong River, the Thai-Lao communities at both sides of the river banks, and the sacred sites which are worth visiting and worshipping.



## Route 6 | Ubon Ratchathani

# Attraction-Restaurant

- |                                      |                                    |
|--------------------------------------|------------------------------------|
| 1 Wat Thung Si Mueang                | 13 Wat Sirindhorn Wararam          |
| 2 Pakmor Robot Restaurant            | 14 Tohsang Cotton Village          |
| 3 Wat Phra That Nong Bua             | 15 Pha Taem National Park          |
| 4 Rayrai Café                        | 16 Soi Sawan Waterfall             |
| 5 Thung Si Mueang                    | 17 Kwam Song Jum Café              |
| 6 Indochine Restaurant               | 18 Wat Tham Khuha Sawan            |
| 7 Khampun Museum Café                | 19 Kaeng Tana National Park        |
| 8 Buster's Field - Jonny's Farm Stay | 20 Hat Chom Dao, Kaeng Chom Dao    |
| 9 Kaeng Chukan Bridge                | 21 P Cottage Café                  |
| 10 Loma Seafood Raft Restaurant      | 22 Sam Phan Bok <b>RECOMMENDED</b> |
| 11 Sirindhorn Dam                    | 23 Phu Pom Forest Park             |
| 12 Pattaya Noi Recreation Field      | 24 BOONHU, The Coff Cabin          |



สแกนเพื่อดูเส้นทางขับรถท่องเที่ยว  
Scan for Route Map





Route 6 | Ubon Ratchathani

## Sam Phan Bok

*Pho Sai District, Ubon Ratchathani*

An amazing tourist spot of the city, created by vortexes eroding the rock into over 3,000 potholes or Bok(s) in the local language, hence the name. The holes will emerge clearly during the dry season in October-May.



# ROUTE 7

Loei

## Let's Go to Loei

The best time to visit: October-May

Drive to the coldest city in Thailand, filled with natural beauty and great tourist destinations. Wherever you look, you can always see the beautiful scenery and the sun. Come try the dishes proudly presented by the lovely locals. Discover 'Phi Ta Khon', a local festival that you must see with your own eyes. Let's go to Loei now!





อุทยานแห่งชาติภูผา  
Phu Phra,  
Ban Mak Khaeng



สแกนเพื่อดูเส้นทางขับรถท่องเที่ยว  
Scan for Route Map

Route 7 | Loei

# Attraction-Restaurant



- 1 Phu Phra Hill,  
Ban Mak Khaeng
- 2 Phi Ta Khon  
Dan Sai Museum
- 3 Phra That Sri Song Rak
- 4 Jong Jai Borikan Restaurant
- 5 Pa Jom Noodles
- 6 Phu Suan Sai National Park
- 7 Phu Pha Hmok, Na Haeo
- 8 Coffee At Forest
- 9 Wat Pa Huay Lad
- 10 Krua Phu Ruea
- 11 Phu Luang Wildlife Sanctuary
- 12 Phu Ruea National Park
- 13 Café De Mena

- 14 Wat Phrathat Sajja
- 15 NAYA Coffee Cottage
- 16 Sky Walk, Chiang Khan District
- 17 Look Restaurant, Chiang Khan
- 18 Chiang Khan Walking Street
- 19 Phu Thok
- 20 Kaeng Khut Khu Women Local  
Food Restaurant, Chiang Khan
- 21 Kaeng Khut Khu
- 22 Phu Pa Po, 1st Viewpoint
- 23 Krua Pla Som
- 24 Phra Phothisat Cave
- 25 Wild Café & Bistro





Route 7 | Loei

## Phu Phra Hill, Ban Mak Khaeng

*Dan Sai District, Loei Province*

A new tourist destination in Dan Sai District, where you can see a collection of restored white meditating Buddha images lining the hills with green rice fields and mountains in the background.





# ROUTE 8

Nong Khai

## Wander on Hills with the View of the Mekong in Nong Khai

The best time to visit: All year round

A route that leads you to slow living in a small town by the Mekong River. Walk on the mountaintop and enjoy the view of morning mist. Follow the path of faith to the Naga yard, the community center. Finish off with dinner at a local restaurant along with the golden-hour light reflecting on the Mekong.



## Route 8 | Nong Khai

# Attraction-Restaurant

- 1 Phu Huay Isan
- 2 Phan Khod San Krai
- 3 Tantawan Espresso Bar
- 4 **Wat Pha Tak Suea** RECOMMENDED
- 5 Natit Coffee & Craft
- 6 Likhit
- 7 Sala Keoku
- 8 Go Tong Bike Station
- 9 Naga Yard Viewpoint
- 10 Wiang Kaew Restaurant



สแกนเพื่อดูเส้นทางขับรถท่องเที่ยว  
Scan for Route Map





Route 8 | Nong Khai

## Wat Pha Tak Suea

*Sangkhom District, Nong Khai province*

Observe a bird's eye view of Thai-Lao people's daily life from 'Pha Tak Suea Skywalk', a new landmark on the hilltop in Nong Khai. You can see the Lao and Thai river branches of the Mekong River joining together and the splendid panoramic views of the city.



# ROUTE 9

Udon Thani

## Charming City in the Center of the Mekong Basin

The best time to visit: All year round

Visit the beautiful city and hub of Greater Mekong Subregion (GMS) that abounds with nature and ancient civilizations. Try the original taste of Em Oth restaurant at its very first branch. Travel to a lovely village in the valley and a gorgeous temple in the forest. Admire the exquisite scenery of the Red Lotus Sea that will make you burst out "On-Son-Deh! (Isan word meaning 'Impressive!')"





สแกนเพื่อเส้นทางขับรถท่องเที่ยว  
Scan for Route Map

Route 9 | Udon Thani

## Attraction-Restaurant

- 1 Em Oth
- 2 Huai Luang Reservoir
- 3 Na Yung-Nam Som National Park
- 4 Krua Champa Si Ton
- 5 Wat Pa Phu Kon
- 6 Khiri Wongkot Village
- 7 Krua Kay
- 8 Nong Han Kumphawapi Lake **RECOMMENDED**
- 9 Hora Café
- 10 Mak Khang by Samuay & Sons





Route 9 | Udon Thani

**Nong Han**

**Kumphawapi Lake**

*Kumphawapi District,  
Udon Thani Province*

The abundant natural water source has a distinctive ecosystem that attracts Thai and international scholars for studies. It is known among tourists as 'Red Lotus Sea' which boasts the most beautiful blooming season during December - February.





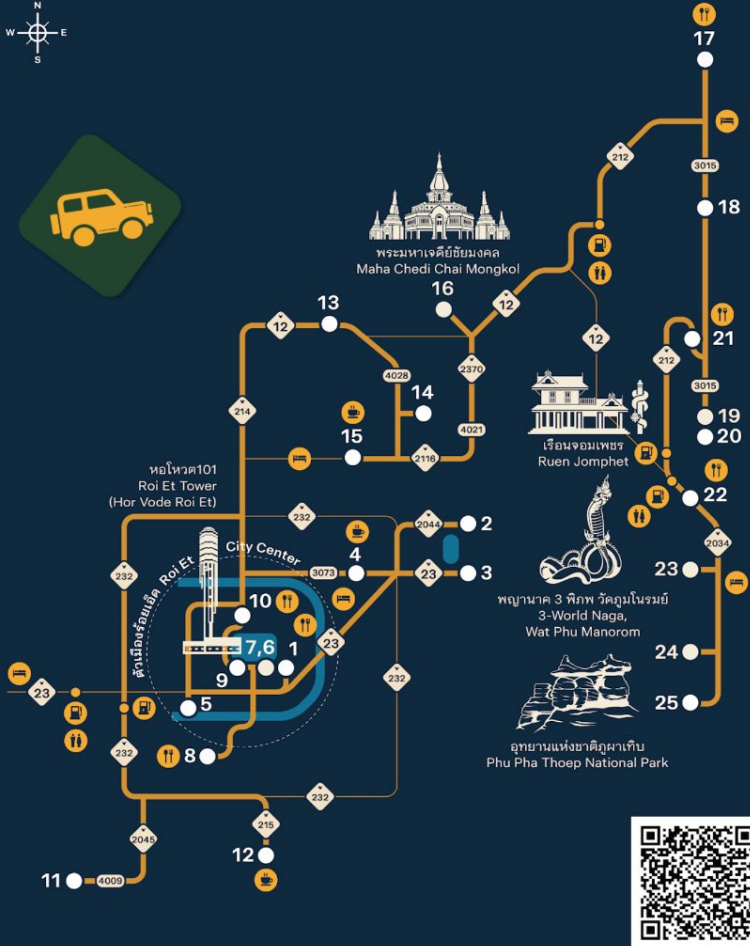
# ROUTE 10

Roi Et-Mukdahan

## The Path of Faith and Spectacular Cultures

The best time to visit: October-December

Absorb knowledge of the ancient Isan heritage through the path of faith. Marvel at the spectacular cultural attractions. Learn local beliefs and appreciate the beautiful nature at the same time, whether in the temples or the national park.



สถานที่ดูเส้นทางฉบับรถท่องเที่ยว  
Scan for Route Map

## Route 10 | Roi Et-Mukdahan Attraction-Restaurant

- |  |  |
|--|--|
| 1 Aeo Khai Kratha                                  | 14 Soda Waterfall Cave   |
| 2 Prang Ku (Prasat Nong Ku)                        | 15 Yunadae Café  |
| 3 Roi Et Science and Cultural Centre For Education | 16 Maha Chedi Chai Mongkol, Wat Pha Nam Thip Thep Prasit Wanaram |
| 4 Skipper Garden                                   | 17 Sirichai Moo Hun Restaurant, Kaeng Kabao                      |
| 5 The Street Art of Roi Et                         | 18 Phaya Sri Puchong Mukda Nakharat                              |
| 6 Bueng Planchai Lake Park                         | 19 Ruen Jomphet  |
| 7 Hor Vode 101 (Roi Et Tower)                      | 20 The Second Thai-Lao Friendship Bridge Viewpoint               |
| 8 Jaew Hon Kok Sum Sa Roi Et                       | 21 Sawan Samran Restaurant                                       |
| 9 Chao Reak Rim Bueng Chicken Rice                 | 22 Ku Fad  |
| 10 Mueang Roi Et Municipality Aquarium             | Original Vietnamese Restaurant                                   |
| 11 Sand Pagoda, Wat Pa Kung                        | 23 Phu Pha Thoep National Park                                   |
| 12 Samsa Café                                      | 24 King Naga of Three Worlds, Wat Phu Manorom                    |
| 13 Wat Phu Kum Khao                                | 25 Phu Sa Dok Bua National Park                                  |





Route 10 | Roi Et-Mukdahan

## **King Naga of Three Worlds, Wat Phu Manorom**

*Mueang Mukdahan District, Mukdahan  
Province*

The significant landmark is located on a towering mountain, allowing visitors to look down at the Mekong River comfortably. Visitors can also pay homage to the sacred statue of King Naga of Three Worlds or 'Phaya Si Mukda Maha Muni Nilapala Nakkharat'.





Route 10 | Roi Et-Mukdahan

## Hor Vode 101 (Roi Et Tower)

*Mueang Roi Et District,  
Roi Et Province*

The 101m-high tower, as high as a 35-story building, is situated in Somdet Phra Srinagarindra Park in front of Bueng Planchai. The name is derived from an Isan musical instrument called 'Vode'. It is the model of the 360-degree observation tower in Roi Et.





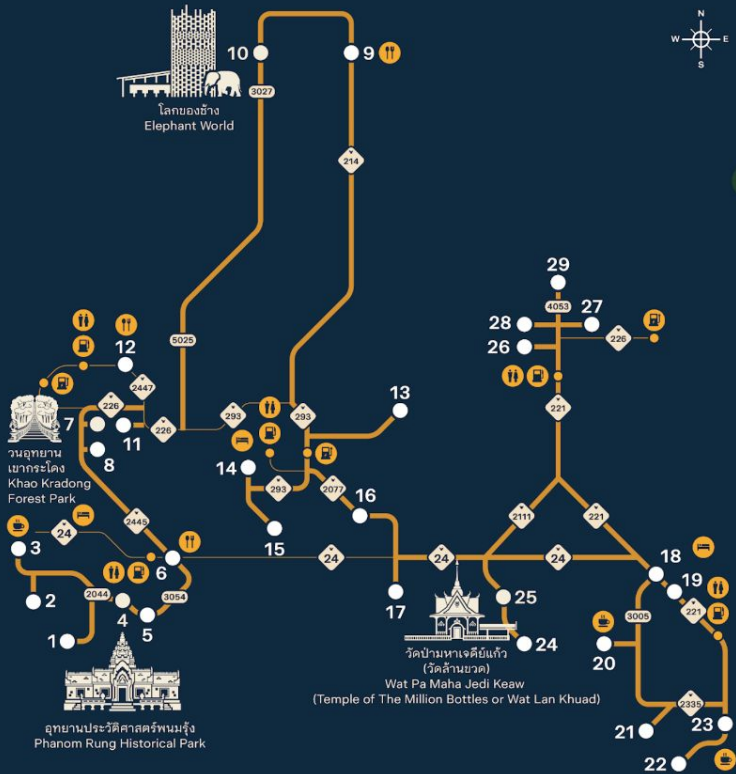
# ROUTE 11

Buriram-Surin-Si Sa Ket

## Road-a-Palooza to Southern Isan!

The best time to visit: All year round

Drive on the route of history that combines all the fun. Gaze in wonder at the archeological site established thousands of years ago. Appreciate the splendid work created by nature. Drop by some famous restaurants and hidden shops. Roam in tourist attractions and unseen sites. A new experience awaits you at the destination!



สแกนเพื่อดูเส้นทางขับรถท่องเที่ยว  
Scan for Route Map

## Route 11 | Buriram-Surin-Si Sa Ket

# Attraction-Restaurant

- |  |  |
|--|--|
| 1 Wat Khao Phra Angkhan                    | 17 Prasat Phum Pon   |
| 2 Basalt Pillars<br>(Buriram Grand Canyon) | 18 Pornchai Restaurant   |
| 3 Root Café                                | 19 Kantharalak City Pillar Shrine  |
| 4 Phanom Rung Historical Park              | 20 Lala Na Café  |
| 5 Prasat Mueang Tam                        | 21 Phu La-Or Waterfall   |
| 6 Baan Peet Restaurant                     | 22 Khao Phra Wihan<br>National Park  |
| 7 Khao Kradong Forest Park                 | 23 Piti Family Café and<br>Camping   |
| 8 Wat Pa Khao Noi                          | 24 Jiao Ki Restaurant  |
| 9 Rimtara Café                             | 25 Wat Pa Maha Chedi Kaew<br>(Temple of the Million Bottles or<br>Wat Lan Khuad) |
| 10 <b>Elephant World</b>                   | 26 Prasat Tamnak Sai   |
| 11 Ban Khok Ta Singha Reservoir            | 27 Mala Café   |
| 12 Baan Chai Nam Restaurant                | 28 Salapao Sakorn  |
| 13 Prasat Sikhorphum                       | 29 Wat Phra That Suphannahong<br>(Wat Ban Wan)                                   |
| 14 Surin National Museum                   |  |
| 15 Huai Saneng Reservoir                   |  |
| 16 Pa Son Nong Khu Forest Park             |  |





Route 11 | Buriram-Surin-Si Sa Ket

## Elephant World

*Tha Tum District, Surin Province*

The elephant world with the magnificent architecture. Watch the elephant show and get to know more about them in the museum that will shrink you into their tiny friend. A must-visit place for elephant lovers, and you will love them even more.

# ROUTE 12

Uthai Thani

## Roam in Uthai Thani and Step Back in Time to the Ancient Forest

The best time to visit: All year round

Travel in this small charming province. Experience the simple lives of people traditionally living in raft houses at 'Sakae Krang River Basin'. Discover natural wonders in the ancient forest and the 'pink dragon millipede', a rare animal that can be found only here in the world. Let's drive to explore Uthai Thani.







สแกนเพื่อดูเส้นทางขับรถท่องเที่ยว  
Scan for Route Map

Route 12 | Uthai Thani

## Attraction-Restaurant

- 1 Wat Tham Khao Wong
- 2 Baan Chai Khao Viewpoint
- 3 Hup Pa Tat **RECOMMENDED**
- 4 Hup Pa Tat Bike Camp
- 5 Wat Sangkat Rattana Khiri,  
Khao Sakae Krang
- 6 Je Noke Chicken Noodle,  
Rongya Alley
- 7 Je Da Pla Luak Restaurant
- 8 Sakae Krang River
- 9 Nok Noi Restaurant
- 10 Nam Tao Hoo Sai Jun  
(Sai Jun Soymilk)





Route 12 | Uthai Thani

## Hup Pa Tat Valley

*Lan Sak District,  
Uthai Thani Province*

Slip into the primitive world. See the wonders of a valley surrounded by steep limestone mountains which looks like a tropical rainforest. Say hi to 'Pink Dragon Millipede,' a local celebrity which is first found here and can not be seen in anywhere else.



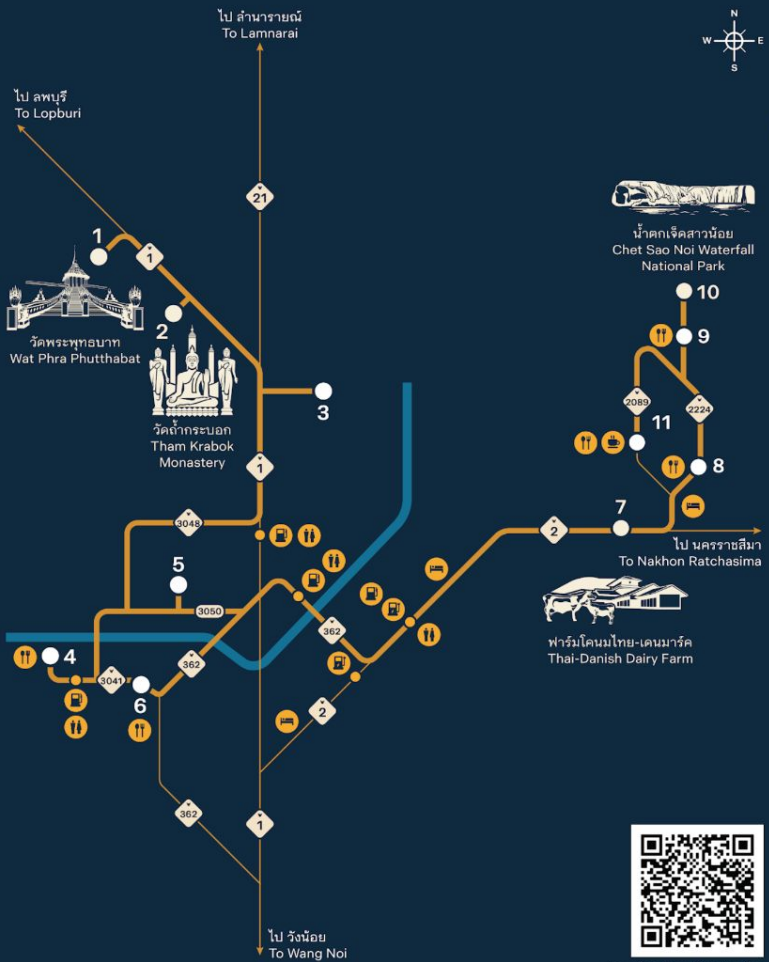
# ROUTE 13

Saraburi

## Take Your Precious Time in Saraburi

The best time to visit: November-April

Let's make your precious moment in Saraburi. Enjoy activities at the dairy farm. Go swimming in natural pools at Chet Sao Noi Waterfall National Park. Pay homage to the Buddha's footprint and the Buddha images at the famous religious sites. And many more places will make you recognize that Saraburi is second to none.



สแกนเพื่อดูเส้นทางขับรถท่องเที่ยว  
Scan for Route Map



Route 13 | Saraburi

# Attraction-Restaurant



- 1 Wat Phra Phutthabat
- 2 Wat Tham Krabok
- 3 Hua Plee Market
- 4 Sor. Panich  
(Crispy Wontons of 100-Year-Old Recipe)
- 5 Wat Khao Kaeo Worawihan
- 6 Fee Mue Mae Sukyothin Restaurant
- 7 Thai-Danish Dairy Farm
- 8 Baan Coban
- 9 Tara Restaurant (Rai Kusuma Resort)
- 10 Chet Sao Noi Waterfall National Park
- 11 Café Laura Bar & Restaurant





Route 13 | Saraburi

## Wat Tham Krabok

*Phra Phutthabat District, Saraburi Province*

World-famous for the rehabilitation center for drug addicts, this temple is yet a cultural attraction. Just walk to the Buddha statues courtyard, you will meet the 'Lava Stone Buddha statue' with a backdrop of a magnificent mountain range.



# ROUTE 14

Nakhon Ratchasima-Nakhon Nayok



## Wander through the Embrace of the Mountains

The best time to visit: July-October

Explore the spectacular forest and fully immerse yourself in the wonderful wilderness of Korat, the land of Lady Mo. Many tourist attractions are waiting for you, such as reservoirs, parks and Khao Yai, a famous green space in Thailand where you can escape pollution and get fresh air into your lungs.





สถานที่ดูเส้นทางนี้ขอต่อจอยักษ์  
Scan for Route Map

## Route 14 | Nakhon Ratchasima-Nakhon Nayok Attraction-Restaurant

- |  |  |
|--|--|
| 1 Wat Pa Sri Phothiyan   | 12 Khun Dan Prakan Chon Dam  |
| 2 Wat Pa Phu Hai Long  | 13 Pha Ngam Ngon Waterfall,<br>Khlong Khram Waterfall and<br>Chong Lom Waterfall |
| 3 Pae Ton Nam The Raft<br>Restaurant   | 14 Lung Phao Kala Boat Noodle<br>Restaurant                                      |
| 4 Mother Say No Restaurant   | 15 Wang Takhrai National Park  |
| 5 The Underground<br>and The Floating City<br>(Lamtakong Chonlapa<br>Watthana Power Plant) | 16 Krau Chom-Chan Restaurant   |
| 6 Krua Kamnan Restaurant   | 17 2nd November Café &<br>O'ganic farm   |
| 7 Khao Yai Art Museum  | 18 Huai Prue Reservoir   |
| 8 Rabbit Café  | 19 Saithong Reservoir  |
| 9 Pen Lao Restaurant   | 20 Ruen Lom Fang Restaurant  |
| 10 Khao Yai National Park  |  |
| 11 Krua Hydro Restaurant   |  |





Route 14 | Nakhon Ratchasima-Nakhon Nayok

## **The Underground and The Floating City (Lamtakong Chonlapa Watthana Power Plant)**

*Pak Chong District, Nakhon Ratchasima Province*

Let's explore the 'Underground City' that needs to be photographed. Then, return to the 'Floating City' or to the reservoir and its power plant. Enjoy the 360 degree view and the largest wind turbine farm in the country.





# ROUTE 15

Chai Nat

## Get Blessed in the Ancient City

The best time to visit: All year round

The ancient land of temples, historical stories, and sacred things to worship. Invite your partner in crime to make merit together and don't forget to visit famous attractions like Bird Park and Chao Phraya Dam that will make you full of merit and contentment in one trip.





Route 15 | Chai Nat

## Attraction-Restaurant

- 1 Sapphaya Old Police Station Market
- 2 Wat Maha That, Chai Nat
- 3 Authentic Teochew Noodle  
or Kuay Tiew Pa Nok
- 4 Chao Phraya Dam
- 5 Samrab Kabkaow Riverside Chainat
- 6 Krutid Coffee
- 7 Chai Nat Bird Park
- 8 Wat Pa Sak, Chai Nat 
- 9 Sunset Café
- 10 KKung Pao Thong Tae Restaurant  
(4th Branch)





Route 15 | Chai Nat

## Wat Pa Sak, Chai Nat

*Manorom District, Chai Nat Province*

Meet the grandiose of 'Takrut Maha Rod', the world's biggest sacred amulet made from pure brass. It is placed above the visitors' head level in front of the Emerald Buddha for people to pass under it to get blessed.





# ROUTE 16

Chanthaburi-Trat

## Feel the Sea Breeze In Chanthaburi and Trat

The best time to visit: October-May

Take the route to the East of Thailand. Relax while listening to the sea waves in the Gulf of Thailand. Taste the delicious seafood and take a trip to the numerous islands for their amazing sunsets over the seas.



สแกนเพื่อดูเส้นทางไปยังจุดท่องเที่ยว  
Scan for Route Map

## Route 16 | Chanthaburi-Trat

# Attraction-Restaurant

- 1 Mills
- 2 Chanthaboon Waterfront Community
- 3 Cathedral of The Immaculate Conception Chanthaburi
- 4 Chan Pochana Restaurant
- 5 Wat Khao Banchop
- 6 Krua Mae Arun Sri Restaurant
- 7 Khung Wiman Beach and Hin Khrong Viewpoint
- 8 Noen Nang Phaya Viewpoint
- 9 Ban Hua Laem Pagoda Viewpoint
- 10 Kung Krabaen Bay Royal Development Study Center
- 11 Khao Bo Toei Viewpoint
- 12 Pink Stone
- 13 Wat Pak Nam Khaem Nu
- 14 Krua Na Arpha Seafood Restaurant
- 15 Namtok Phlio National Park
- 16 Sunshine Viewpoint, Koh Proet
- 17 Sompoch Orchard
- 18 Sukhumvit Crab Noodles Restaurant
- 19 Khao Rakam Buddhist Monastery
- 20 Tiw Tara Restaurant
- 21 Koh Chang Naval Battle Memorial
- 22 Sai Khao Beach
- 23 Kathi Krua Thai Restaurant
- 24 El Barrio Koh Chang Restaurant
- 25 Kai Bae Viewpoint
- 26 Ban Na Nai Mangrove Forest, Salak Phet Bay
- 27 Ban Salak Khok Village





Route 16 | Chanthaburi-Trat

## Khao Bo Toei Viewpoint

*Tha Mai District, Chanthaburi Province*

The viewpoint is located in Kung Krabaen wildlife reserves. Adventure lovers can enjoy the nature trails and a camping ground. Stop by a seaside pavilion and enjoy the 180 degree view of the sea. The Pink Stone is reachable from this location.



Route 16 | Chanthaburi-Trat

## Khao Rakam

### Buddhist Monastery

*Mueang Trat District, Trat Province*

The dam expansion in 2010 submerged most of the monastery. Now, during the dry season, the original architecture becomes visible. You can also see the almost 5-meters-tall Phra Phutthasiri Phuwadol Mongkhon Chai, which is now known as 'the Floating Buddha'.





# ROUTE 17

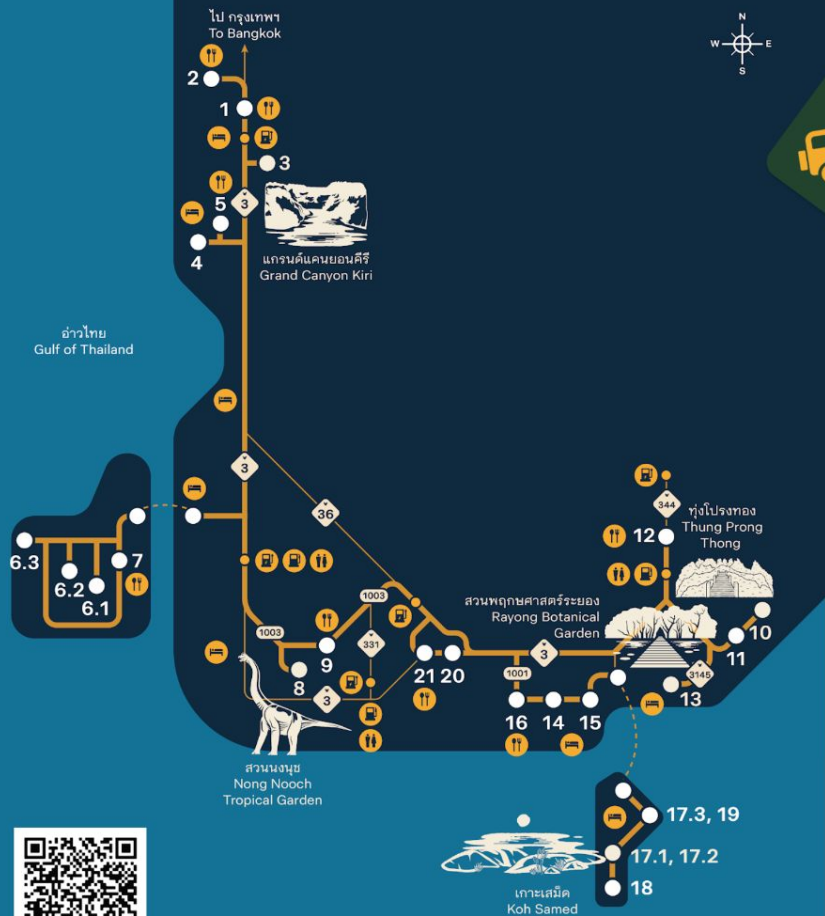
Chonburi-Rayong

## Leave the City of Angels and Head to the City of Sea

The best time to visit: October-May

Just a short drive from Bangkok, you can reach the beautiful coastal cities with white sand beaches. Let's dive to see the coral reefs and visit some beautiful islands. A one-day trip is totally worth it, but if you also want to spend the night, there are many lovely tourist attractions awaiting your exploration.





สแกนเพื่อเส้นทางมีรถท่องเที่ยว  
Scan for Route Map

## Route 17 | Chonburi-Rayong

# Attraction-Restaurant

- |   |   |
|---|---|
| 1 Thanakorn Dim Sum & Bao                           | 11 HTMS Prasae<br>(Memorial to the Royal Thai Navy) |
| 2 Mek Ice Cream                                     | <b>12 Rayong Botanical Garden</b>                   |
| 3 Grand Canyon Kiri                                 | 13 Nai Khiam Fish Wonton                            |
| 4 Bang Saen Aquarium & Museum                       | 14 Mae Ram Phueng Beach                             |
| 5 Mr.Zap  | 15 Khao Laem Ya                                     |
| 6 Koh Lan (Lan Island)                              | 16 J-Aung Seafood Restaurant                        |
| 7 Maharak Café                                      | 17 Koh Samet (Samet Island)                         |
| <b>8 Nong Nooch Tropical Garden</b>                 | 18 Apache Loongdum Koh Samed                        |
| 9 Mum Aroi Como,<br>Khao Cheechan                   | 19 Sawasdee Coco                                    |
| 10 Thung Prong Thong<br>(The Golden Mangrove Field) | 20 Yom Jinda Road                                   |
|   | 21 RISE and SHINE Tea House                         |





Route 17 | Chonburi-Rayong

## Nong Nooch

## Tropical Garden

*Sattahip District, Chonburi Province*

Step back to the Jurassic period at this 'Dinosaurs Valley' on a transformed landscape area of 40,000 square meters with more than 900 different species of dinosaurs lined up and roaring along the way to greet visitors.





Route 17 | Chonburi-Rayong

## Rayong Botanical Garden

*Klaeng District, Rayong Province*

Paddle a kayak into the over-1000-year-old ancient Samet forest to witness the unseen landscape of oddly shaped trees rising on the water with its beautiful reflection. Admire the image of serenity and natural splendor in front of you.

# ROUTE 18

Kanchanaburi

## Drive around Kanchanaburi and Traverse from Khwae Noi to Khwae Yai

The best time to visit: July-January

Traverse from Khwae Noi River to Khwae Yai River. Discover the historical traces of World War II at many locations amid the greenery. You will find that Kanchanaburi abounds with spectacular waterfalls. Experience the way of life at Baan E-Tong, the village in the mist at the Thailand-Myanmar border, and visit Mon Bridge in Sangkhla Buri.





Route 18 | Kanchanaburi

## Attraction-Restaurant

- |  |                                      |
|--|--------------------------------------|
| 1 Wat Tham Phu Wa                        | 16 Phak Kood Restaurant              |
| 2 Giant Chamchuri Tree                   | 17 Chokkradin Waterfall              |
| 3 Tu Kab Kao Restaurant,<br>Kanchanaburi | 18 E-Tong Village, Pilok             |
| 4 Kanchanaburi War Cemetery<br>(Don Rak) | 19 Noen Chang Suek                   |
| 5 The Bridge over<br>the Khwae Yai River | 20 View Sut Daen Restaurant          |
| 6 The Village Farm To Café               | 21 Mining Restaurant                 |
| 7 Srinagarindra Dam                      | 22 Pilok Mine                        |
| 8 Erawan Waterfall                       | 23 Kroeng Krawia Waterfall           |
| 9 Khun Lung Restaurant                   | 24 Krawia Coffee House               |
| 10 Sai Yok Noi Waterfall                 | 25 Pom Pee Viewpoint                 |
| 11 Renu Restaurant                       | 26 Bodhgaya Pagoda                   |
| 12 Sai Yok Yai Waterfall                 | 27 Walking Street, Sangkhla Buri     |
| 13 Hin Dad Hot Spring                    | 28 Mon Bridge                        |
| 14 Pad Rew Restaurant                    | 29 Jok Nang Yong Restaurant          |
| 15 Phra That Bo Ong<br>Pagoda            | 30 Mueang Badan<br>(Underwater City) |



สแกนเพื่อดูเส้นทางขับรถท่องเที่ยว  
Scan for Route Map



Route 18 | Kanchanaburi

## Phra That Bo Ong Pagoda

Thong Pha Phum District, Kanchanaburi  
Province

The revered pagoda on the top of a small mountain in the middle of a large swamp. It is the spiritual center of the villagers in Ban Bo Ong. Every year, on the full moon day of the 4th lunar month, many people will take a boat to pay homage to the relics at the pagoda.





# ROUTE 19

Ratchaburi

## Embrace Nature in the City of Art - Ratchaburi

The best time to visit: All year round

Sick of the central city? Drive out of town and embrace the greenery at Ratchaburi. Not only famous for the dragon jar, this city is also full of the charming nature that you can get close to, whether it be the mountain peaks that allow you to conquer magnificent views or the European-style farm that welcomes you to pet and feed friendly animals.



Route 19 | Ratchaburi

## Attraction-Restaurant



1 R-tee Khopiie  
2 Khun Mam Egg  
Noodles

3 Ong Mangkorn  
Noodles

4 Khao Ngu Stone Park

5 Kratom Intha

6 Khao Bin Cave

7 **Khao Talu Miti**  
8 Grand Canyon  
Ratchaburi

9 Huay Mai Teng  
Reservoir

10 Veneto

11 Ton Kanom Wan  
Saphan Kafae

12 The Scenery Vintage Farm

13 Baan Hom Tian Shop

14 Krua Mon Khai Restaurant

15 Thai-Mon Village

(Baan Huay Nam Sai)

16 Alpaca Hill

17 Coffee Nest

18 Krua Rai Singha Suphan  
Restaurant



สแกนเพื่อดูเส้นทางขับรถท่องเที่ยว  
Scan for Route Map







Route 19 | Ratchaburi

## Khao Talu Miti

*Chom Bueng District,  
Ratchaburi Province*

Bring your favorite sneakers and go conquer 'Khao Talu Cave', a secret spot in Ratchaburi. Climb up the steep mountain that leads to the beautiful natural stone arch on top, where it looks as if it breaks through dimensions when the sun shines through the hole.





# ROUTE 20

Phetchaburi-Prachuap Khiri Khan

## View the Mountains and Drive Straight to Prachuap

The best time to visit: November-February

A route to the narrowest province in Thailand. Visit and enjoy the sea, mountains and old temples. While on the road from Phetchaburi to Prachuap Khiri Khan Province, it's time to enjoy delicious meals from the night market and stop by various scenic viewpoints to relax.





สแกนเพื่อเส้นทางขับรถท่องเที่ยว  
Scan for Route Map

## Route 20 | Phetchaburi-Prachuap Khiri Khan Attraction-Restaurant

- |  |   |
|--|---|
| 1 Ao Bang Tabun<br>(Bang Tabun Bay)            | 12 Cha-Am Beach                                 |
| 2 Jek Meng Beef Noodle<br>Restaurant (Nam Phu) | 13 Krua Huai Sai Restaurant                     |
| 3 Phra Nakhon Khiri<br>(Khao Wang)             | 14 Wat Huai Mongkhon                            |
| 4 Cosmic Café                                  | 15 Hua Hin Night Market                         |
| 5 Phetchaburi Old Market<br>Community          | 16 Khao Mun Kai Lom Huan<br>Restaurant, Hua Hin |
| 6 Wat Yai Suwannaram                           | 17 Hua Hin Beach                                |
| 7 Pa Yun Restaurant,<br>Phetchaburi Cuisine    | 18 Khao Hin Lek Fai<br>Viewpoint                |
| 8 Kaeng Krachan Dam                            | 19 Sopha Seafood<br>Restaurant                  |
| 9 <b>Khao Nang Phanthurat<br/>Forest Park</b>  | 20 Wat Khao Takiap                              |
| 10 Krua Medsai Restaurant                      | 21 Skoop Beach Café<br>Hua Hin                  |
| 11 Tumlay Café & Bar                           | 22 Bueng Bua Nature<br>Education Center         |





Route 20 | Phetchaburi-Prachuap Khiri Khan

## **Khao Nang Phanthurat Forest Park**

*Cha-am District, Phetchaburi Province*

Come see the unseen tourist destination linked to Nang Phanthurat, a character from the famous Thai folktale of Sang Thong. Explore the limestone mountains and abundant nature in Khao Nang Phanthurat Forest Park. You can follow the nature trails and stop by viewpoints related to the folktale.



# ROUTE 21

Chumphon-Ranong

## The Joyous Road Trip from the Gulf of Thailand to the Andaman Sea

The best time to visit: November-April

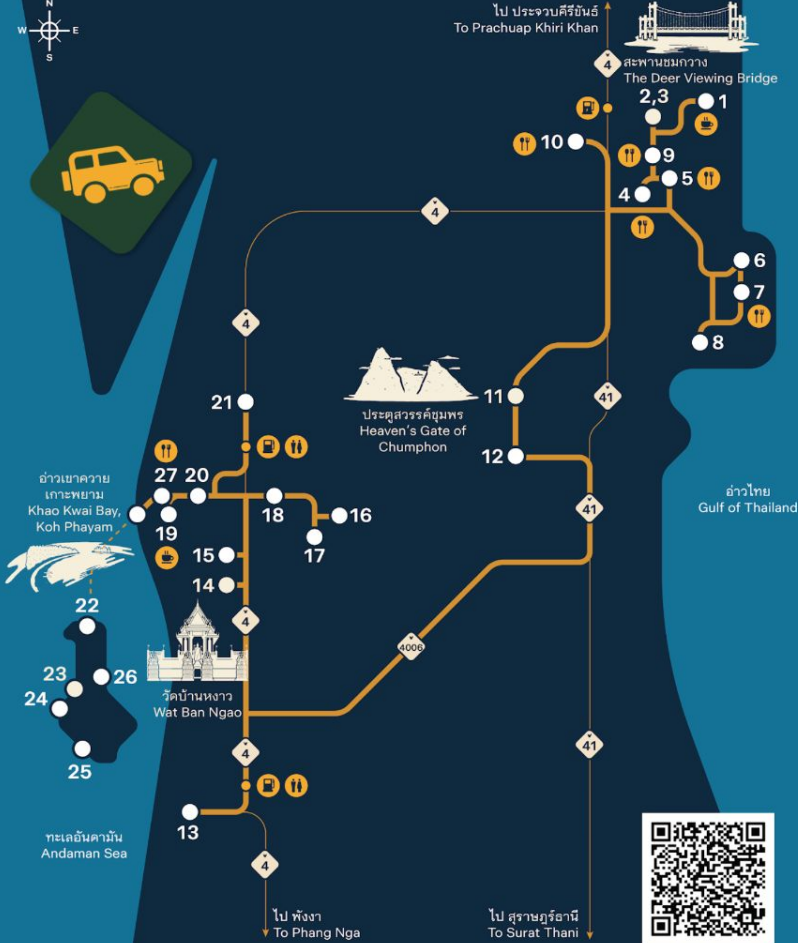
A road trip starting from Chumphon, the gateway to the South, to Ranong. Heading downwards from the Gulf of Thailand to the Andaman Sea, you will fully experience the southern sea breeze for five days. Welcome yourself to the South with authentic spicy southern food and, after a bite, you're gonna say "Roy-Jang-Hoo!" ('Yummy' in Southern Thai dialect).



ไป ประจวบคีรีขันธ์  
To Prachuap Khiri Khan



สะพานมอแกน  
The Deer Viewing Bridge



สแกนเพื่อดูเส้นทางขับรถท่องเที่ยว  
Scan for Route Map

ไป พังงา  
To Phang Nga

ไป สุราษฎร์ธานี  
To Surat Thani

## Route 21 | Chumphon-Ranong

# Attraction-Restaurant

- |   |                                      |
|---|--------------------------------------|
| 1 Craft Smith Coffee Bar                            | 14 Wat Ban Ngao                      |
| 2 Mai Khiam Wood Bridge                             | 15 Phu Khao Yah                      |
| 3 The Deer Viewing Bridge                           | 16 Khlong Haad Som Pan Reservoir     |
| 4 Tianchai Restaurant                               | 17 Ranong Canyon                     |
| 5 Chokdee Tae Tiam Restaurant                       | 18 Raksa Warin Hot Spring            |
| 6 Khao Matsee Viewpoint                             | 19 Novemberry Café                   |
| 7 Mae Mai Seafood Restaurant                        | 20 Rattana Rangsan Palace            |
| 8 Pho Ta Fah Lan Shrine Viewpoint                   | 21 Wat Wari Banphot                  |
| 9 Pad Thai Mae Daeng Restaurant                     | 22 Kwang Peeb Bay, Koh Phayam        |
| 10 Kao Tom Hua Pla Faa Faad Restaurant              | 23 Khao Kwai Bay, Koh Phayam         |
| 11 Heaven's Gate of Chumphon (Tianmenshan Mountain) | 24 Moken Bridge, Koh Phayam          |
| 12 Than Nam Lod Yai Cave                            | 25 Yai Bay, Koh Phayam               |
| 13 Laem Son National Park                           | 26 Chapel in the Sea, Wat Koh Phayam |
|   | 27 J&T Restaurant                    |





Route 21 | Chumphon-Ranong

## Heaven's Gate of Chumphon (Tianmenshan Mountain)

*Sawi District, Chumphon Province*

'Hub Hew Wang Badal', also known as 'Tianmenshan Mountain: Heaven's Gate of Chumphon' is hidden amidst the mountains and steep cliffs. The top of the mountain has a viewpoint and the Than Nam Lod monastery that houses the sacred Phra Phuttha Mongkhon Khiri Srinakharat.

# ROUTE 22

Krabi-Phuket-Phang Nga

## The Adventure- Packed Trip at the Andaman Sea

The best time to visit: November-April

Experience the Andaman waves up close and enjoy various water activities. Whether it be diving, stand up paddleboarding, surfing, or sailing to see the beautiful islands in these southern provinces. Last but not least, you can take pleasure in the perfect view of the pink sunset and its reflection glistening off the sea.







สแกนเพื่อดูเส้นทางขับรถท่องเที่ยว  
Scan for Route Map

## Route 22 | Krabi-Phuket-Phang Nga Attraction-Restaurant

- |   |   |
|---|---|
| 1 Emerald Pool                          | 21 Ao Pileh Lagoon (Pileh Lagoon Bay)   |
| 2 Khlong Thom Hot Spring Waterfall      | 22 Ao Samah Bay (Loh Samah Bay)         |
| 3 Khao Khanap Nam                       | 23 Ao Maya (Maya Bay)                   |
| 4 Ma Ying House Restaurant              | 24 Viking Cave                          |
| 5 Ao Nang Beach                         | 25 Ao Ling (Monkey Bay)                 |
| 6 Railay Beach and Railay Viewpoint     | 26 Koh Phi Phi Don (Phi Phi Don Island) |
| 7 Railay Secret Lagoon                  | 27 Laem Phromthep (Phromthep Cape)      |
| 8 Koh Kai (Kai Island)                  | 28 Kata Beach                           |
| 9 Talay Waek                            | 29 Mor Mu Dong Restaurant               |
| 10 Rern Café & Glamping                 | 30 Hanuman world                        |
| 11 Ruen Mai Restaurant                  | 31 Three Monkeys Restaurant             |
| 12 Bang Nara Roti Na Krabi Restaurant   | 32 Go Benz Rice Porridge Phuket         |
| 13 Khlong Rood (Rood Canal)             | 33 LAYER'S Espresso Bar                 |
| 14 Into the Forest                      | 34 Naung(Sue) 2521                      |
| 15 Samet Nangshe Viewpoint              | 35 Phuket Old Town                      |
| 16 Jongjit Kitchen                      | 36 RYN Authentic tea & Slow Drop Coffee |
| 17 Suchart Fried Ice Cream              | 37 Nang Thong Beach                     |
| 18 Nom Jeen Phuket Restaurant           | 38 Memories Beach Bar Khaolak           |
| 19 Campus Coffee Roaster                | 39 Peter Pan Restaurant                 |
| 20 Koh Phi Phi Leh (Phi Phi Leh Island) | 40 Garang Artisan Ice Cream Café        |
|   | 41 Koh Pha (Pha Island)                 |





Route 22 | Krabi-Phuket-Phang Nga

## Khlong Road

*Mueang Krabi District, Krabi Province*

A shaded public canal with crystal clear water was called 'Nam Sai Canal'. Later, a concrete dam was built to slow the water. The dam got its name from its sloped look or 'rood' in the southern dialect. Currently, it is a popular kayaking route.



Route 22 | Krabi-Phuket-Phang Nga

## Koh Pha

*Takua Pa District, Phang Nga Province*

It is a small island in the middle of the Andaman Sea with white sandy beaches and trees. This is due to the tsunami in 2004 destroying everything but the white sand. It's name comes from how it looks smooth like a cloth ('Pha' in Thai).



# ROUTE 23

Satun

## Get Started to Satun!

The best time to visit: November-April

Let's go on a road trip to see the marvelous Andaman Sea in Satun Province. This route will lead you to white sandy beaches and crystal-clear bays. Let's sail to beautiful islands, snorkel around the pristine coral reefs at the famous Koh Lipe and Koh Tarutao. Then, don't forget to watch the sunset over the sea.



ร่องน้ำจางัง  
Ja Bang Watercourse

ปราสาทหินพันยอด  
Prasat Hin Pun Yod  
(Rock Castle)

กองหินขาว  
Kong Hin Khaw  
(Pile of White Rocks)  
เขตข้ามกาลเวลา  
เขาโต๊ะหยงาย  
The Time Travel Zone,  
Khao To Ngai

ทะเลอันดามัน  
Andaman Sea



สแกนเพื่อดูเส้นทางขับรถท่องเที่ยว  
Scan for Route Map

Route 23 | Satun

## Attraction-Restaurant

- |   |  |
|---|--|
| 1 Le Stegodon Cave  | 14 Koh Lidi                                  |
| 2 Talay Ban National Park   | 15 Khao Kaeng Bang Won<br>Restaurant         |
| 3 Khanom Jeen Suan Lung<br>Lee Restaurant   | 16 Koh Tarutao                               |
| 4 RNK Coffee Café   | 17 Koh Khai                                  |
| 5 Nong Nee Restaurant   | 18 Koh Lipe                                  |
| 6 Prik Thai Restaurant  | 19 Akira Lipe Restaurant                     |
| 7 San Lang Mangkorn Beach   | 20 Jabang Watercourse                        |
| 8 Na Lagu Coffeehome  | 21 Koh Hin Ngam                              |
| 9 Kong Hin Khao  | 22 Madame YooHoo<br>Restaurant               |
| 10 Khao To Ngai Fault Plane   | 23 On The Rocks Restaurant<br>at Serendipity |
| 11 Rim Lay Kitchen  |  |
| 12 Prasat Hin Pun Yod   |  |
| 13 Ao To Ba   |  |





Route 23 | Satun

## Kong Hin Khao

Mu Koh Phetra National Park  
La-ngu District, Satun Province

A group of white rocks jutting out of the Andaman Sea. Come see its beautiful underwater ecosystem and seven colored corals. It is also a home to soft corals and various marine species. It is also now part of Mu Koh Phetra National Park.

# ROUTE 24

Nakhon Si Thammarat-Phatthalung-Songkhla

## Ai Khai, Caves and Beautiful Bay

The best time to visit: November-April

The path of faith takes you to pay homage to the famous 'Ai Khai' of Wat Chedi. Immerse yourself in the cultural charm and long history of Nakhon Si Thammarat, one of the oldest cities in the Malay Peninsula. Explore the deep caves to find the hidden beauty of nature; enjoy the sight of crystal-clear bays; take a boat trip to the exotic Red Lotus Sea; and cross the longest bridge over a lake in Thailand.





วัดเจดีย์ (ไอโขง)  
Wat Chedi (Ai Khai)

ถ้ำน้ำวังศรีธรรมโศกราช  
Tham Nam Wang  
Si Thammasokrat

เมืองนครศรีธรรมราช Nakhon Si Thammarat City Center

วัดพระมหาธาตุวรมหาวิหาร  
Wat Phra Mahathat  
Woramahawihan

อ่าวไทย  
Gulf of Thailand

เกาะหมาก  
Mak Island



สแกนเพื่อดูเส้นทางขับรถท่องเที่ยว  
Scan for Route Map



Route 24 | Nakhon Si Thammarat-Phatthalung-Songkhla

## Attraction-Restaurant

- |   |   |
|---|---|
| 1 Khao Plai Dam Viewpoint                     | 16 Krua Nai Nang Restaurant                       |
| 2 Ban Hed Kab Phak Restaurant                 | 17 Wat Phra Mahathat<br>Woramahawihan             |
| 3 Wat Chedi (Ai Khai)                         | 18 Khun Rattawut Wichian House<br>(Ban Than Khun) |
| 4 Phrom Lok Waterfall                         | 19 Suchart Supsin<br>Shadow Puppet Museum         |
| 5 Kiriwong Village                            | 20 Nakhon Si Thammarat<br>Old Town                |
| 6 Good Time Café                              | 21 Kuang Hua Restaurant                           |
| 7 Wang Mai Pak Waterfall                      | 22 Talay Noi Waterbird Park                       |
| 8 Chao Ruea Restaurant                        | 23 Chaloem Phrakiat 80 Phansa<br>Bridge           |
| 9 Nam Wang Si Thammasokrat<br>Cave            | 24 Bamboo Coffee Roasters                         |
| 10 Nakhon Si Thammarat City<br>Pillar Shrine  | 25 Khuan Noi Grand Canyon                         |
| 11 Ho Phra Sung<br>Contemporary Art Gallery   | 26 Koh Mak (Mak Island)                           |
| 12 Shiva Tower and Swing                      | 27 Decha Fried Chicken<br>Restaurant              |
| 13 Muang Khon                                 | 28 Khun Aon Ro Sor 219                            |
| 14 Thai Monk's House<br>in Wat Wang Tawan Tok |   |
| 15 Nakhon Si Thammarat<br>Old City Wall       |   |







Route 24 | Nakhon Si Thammarat-  
Phatthalung-Songkhla

## Koh Mak (Mak Island)

*Pak Phayun District, Phatthalung Province*

An island in Songkhla Lake where its inhabitants are fishermen and betel nut ('Mak' in Thai) farmers for generations. Now, it is transformed into an ecotourism destination where you can take a boat trip to see the local way of life.



# ROUTE 25

Pattani-Narathiwat-Yala

## Cultural Charm of the Three Southernmost Provinces

The best time to visit: November-April

Let's take a road trip to three southernmost provinces. Immerse yourself in the multicultural atmosphere; try authentic Halal food; visit and check-in to chic cafés. Besides the cultural charm, indulge in the magnificent natural world, whether it be the splendid seas or soaring mountains.



## Route 25 | Pattani-Narathiwat-Yala

# Attraction-Restaurant

- |  |  |
|--|--|
| 1 Satay Sri Muang (Original)                   | 18 Narathiwat Provincial Mosque        |
| 2 Pattani Central Mosque                       | 19 Wat Bang Nara                       |
| 3 Krue Se Mosque                               | 20 Kazah Nue Yang Restaurant           |
| 4 Mae Lim Ko Niao Shrine                       | 21 Gow Lengchi Shrine                  |
| 5 Somdet Phra Srinagarindra Park,<br>Pattani   | 22 Ganesha statue in Narathiwat        |
| 6 Raja Fathoni Mosque (Masjid Raja<br>Fathoni) | 23 Middle Man Café                     |
| 7 Ware Ma Roti Restaurant                      | 24 Pa Juang Restaurant                 |
| 8 Wat Sarawan                                  | 25 TREE.Souffle Pancake                |
| 9 Bang Pu Community, Pattani Bay               | 26 Wat Khuha Phimuk                    |
| 10 Bana Wooden Bridge                          | 27 Cheung Khao Viewpoint, Na Tham      |
| 11 Roti De Forest Restaurant                   | 28 Tara Seafood Restaurant             |
| 12 Pong Pong Waterfall                         | 29 Toh Guchae-Ghoye Bridge             |
| 13 Wat Chang Hai Rat Buranaram                 | 30 Skywalk at Ai Yeweng                |
| 14 Phiphit Phakdi Palace                       | 31 Khao Mok Gai Tod Koh Pai Restaurant |
| 15 Jelapi Island (Pulau Jelapi)                | 32 Clove Café                          |
| 16 Wadi Al Hussein Mosque                      | 33 Wat Phutthaphum Phra Aram Luang     |
| 17 Ao Manao-Khao Tanyong<br>National Park      | 34 Kwan Muang Park                     |





Route 25 | Pattani-Narathiwat-Yala

## Jelapi Island

**(Pulau Jelapi)**

*Sai Buri District, Pattani  
Province-Mai Kaen District,  
Pattani Province*

Feast your eyes on this underwater wonder and see the colorful reefs and schools of fishes. Try to spot the pink coral, a sign of the island's pristine natural environment. This location is recommended for both tourists and scuba divers.

# 10

## CAR MAINTENANCE CHECKLISTS BEFORE A ROAD TRIP



- 1 Battery
- 2 Oil
- 3 Radiator System and Coolant
- 4 Windshield wipers and washer fluid
- 5 Light System
- 6 Tires
- 7 Brake system
- 8 Suspension System
- 9 Car Repair Tool Kit
- 10 Essential Documents

# 6

## TRAVEL SAFETY TIPS DURING THE COVID-19 PANDEMIC



The Tourism Authority of Thailand (TAT) has provided the information of tourist attractions and routes for road trips in Thailand and guidance aligned with the public health safety measures and the standard of Amazing Thailand Safety and Health Administration (SHA) to enhance confidence in travel for both Thai and foreign travelers.



1

Wear a mask and Carry out body temperature testing



2

Stay 1 metre away from others



3

Wash hands with soap and water or alcohol gel regularly.



4

Do not spend longer than 1 hour.



5

Avoid cash payment



6

Reserve in advance



# ROADTRIP

• UNSEEN •

*New Series*



Thai Version



Scan this for E-Book  
(Full Version)



English Version